## Situação / Lev. Planimétrico
Escala 1/1000

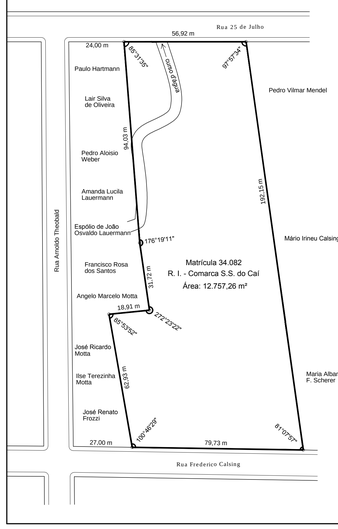


## Localização
Escala 1/1000

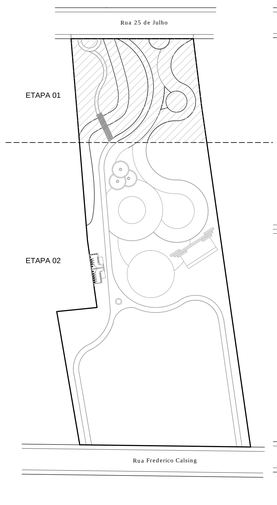


## Levantamento Altimétrico
Escala 1/1000

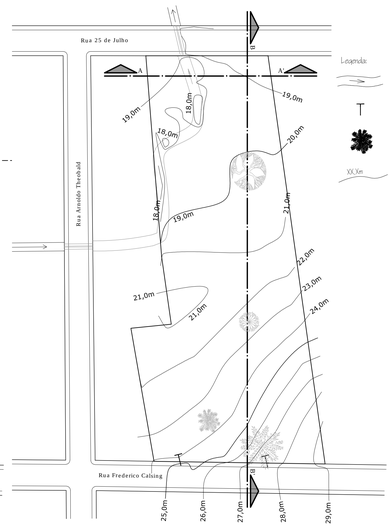


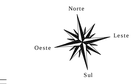


Legenda:

- Curso d'água
- Postes da Rede Elétrica
- Árvores
- XX,Xm Curvas de Nível

## Perfis Transversal e Longitudinal (atual)
Escala Horizontal = 1/1000
Escala Vertical = 1/100

Perfil Transversal A-A'

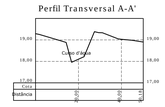


Perfil Longitudinal B-B'

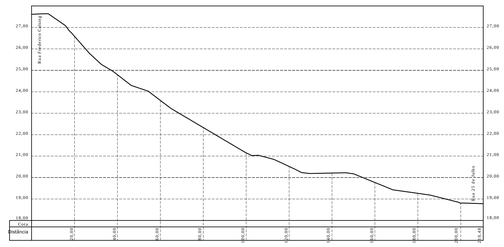


João Rafael Nogueira
CAU A61742-3
98451 8135
JOAORAFAELNOGUEIRA@HOTMAIL.COM
ARQUITETURA & URBANISMO

# PRAÇA MUNICIPAL

RUA 25 DE JULHO, CENTRO, HARMONIA, RS

PROPRIETÁRIO: _____
CARLOS ALBERTO FINK – PREFEITO MUNICIPAL

RESPONSÁVEL TÉCNICO: _____
JOÃO RAFAEL SEVERO NOGUEIRA
ARQUITETO E URBANISTA – CAU nº A61742-3

## SIT./LOC. e LEVANTAMENTOS

Dezembro, 2016 Escala: Indicada Área: 2.926,91m² **P-01**